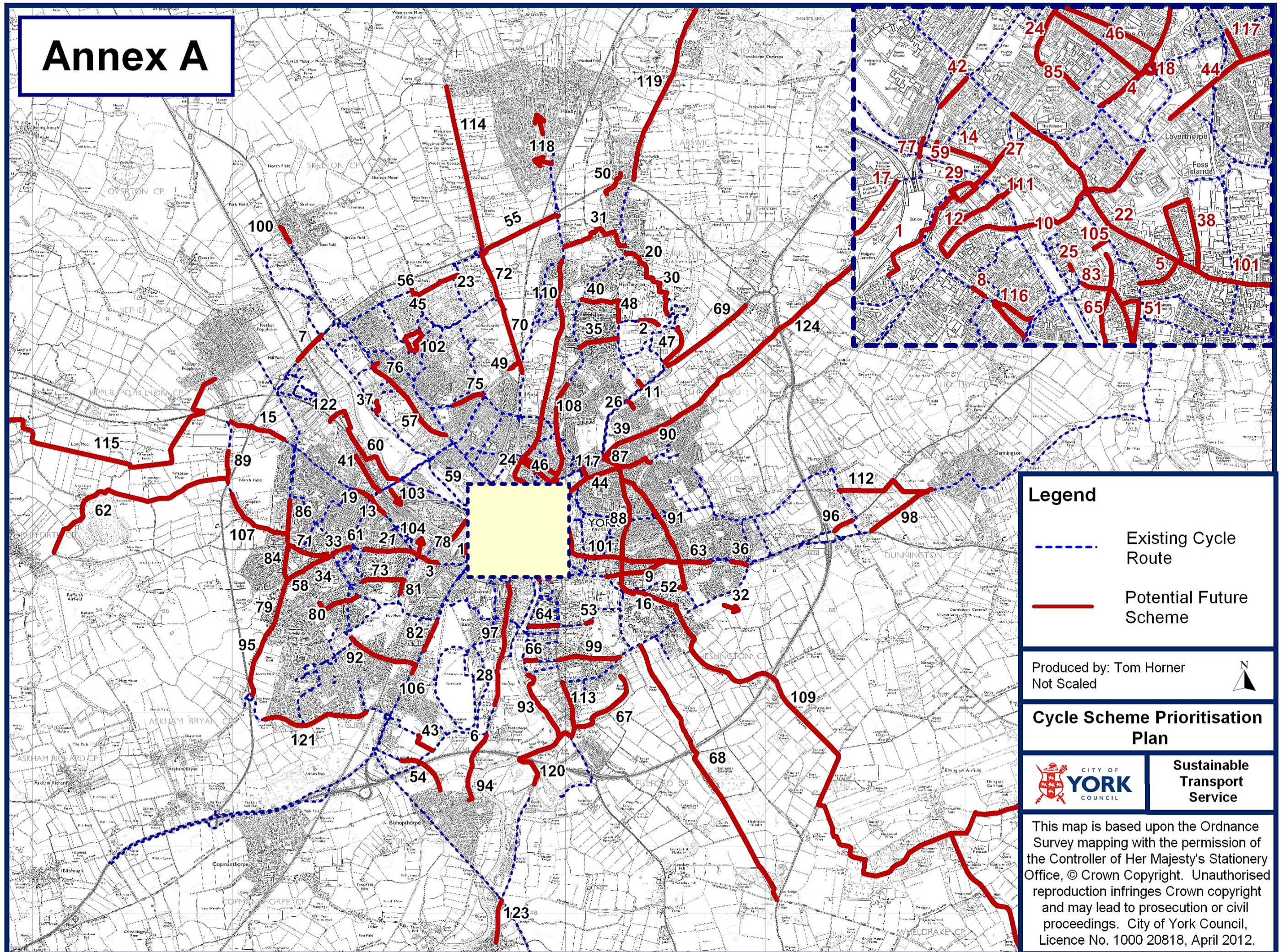




# Annex A



## Legend

-  Existing Cycle Route
-  Potential Future Scheme

Produced by: Tom Horner  
Not Scaled



## Cycle Scheme Prioritisation Plan



**Sustainable Transport Service**

This map is based upon the Ordnance Survey mapping with the permission of the Controller of Her Majesty's Stationery Office, © Crown Copyright. Unauthorised reproduction infringes Crown copyright and may lead to prosecution or civil proceedings. City of York Council, Licence No. 1000 20818, April 2012.